



TectonArchitects inc

HARTFORD CONNECTICUT
860 548 0802
tectonarchitects.com

Notes:
This drawing is the property of Tecton Architects | inc. The use, re-use or reproduction of this drawing for any purpose whatsoever without an expressed written agreement between Tecton Architects | inc and the user is prohibited. Rights to use the information on this sheet are not transferred until payment has been received for services rendered. Any rights so granted are non-transferable to other parties without the prior expressed written consent of Tecton Architects | inc

© 2011 Tecton Architects | inc

KEN COSTELLO DESIGN, LLC
Landscape architecture • site design • athletics & recreation
4 Page Ave
Dover, NH 03820 603.303.0338
www.kencostelldesign.com

Owner
TOWN OF WILBRAHAM

240 SPRINGFIELD STREET
WILBRAHAM, MA 01095

Project
WILBRAHAM FIRE HEADQUARTERS
2770 BOSTON ROAD
WILBRAHAM, MA 01095

Key Plan

BID SET

Seals

Issues	
Date	Description
1/19/21	BID SET

Revisions	
No.	Description

Drawing Title
LANDSCAPE PLAN

Issue Date: JANUARY 19, 2012

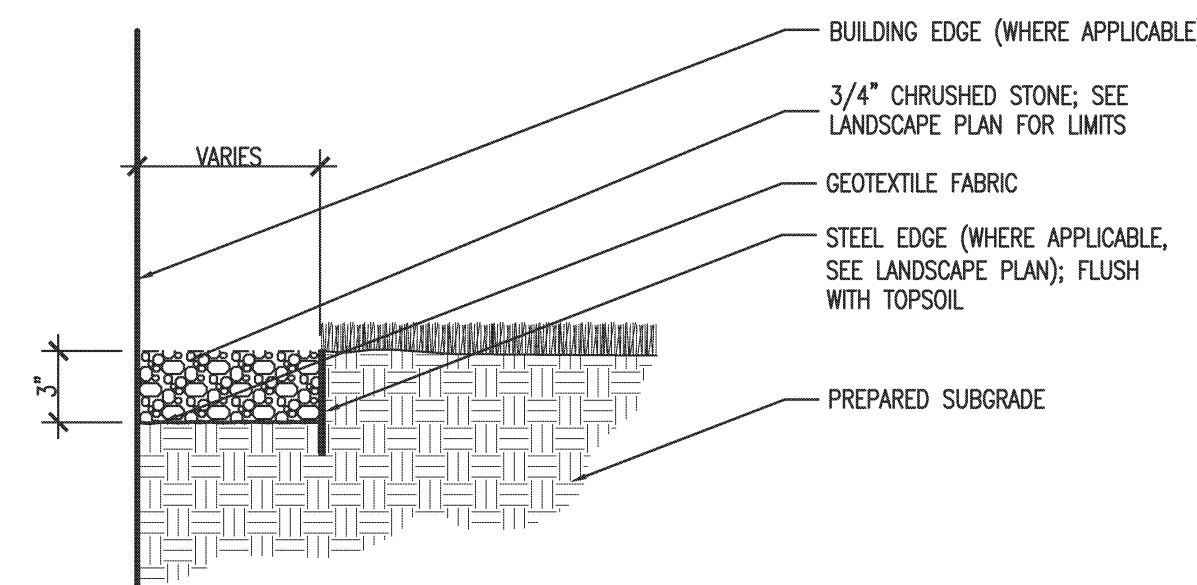
Scale: 1"=20'

Project Manager: Production Leader:

Landscape Architect: KDC Peer Reviewer:

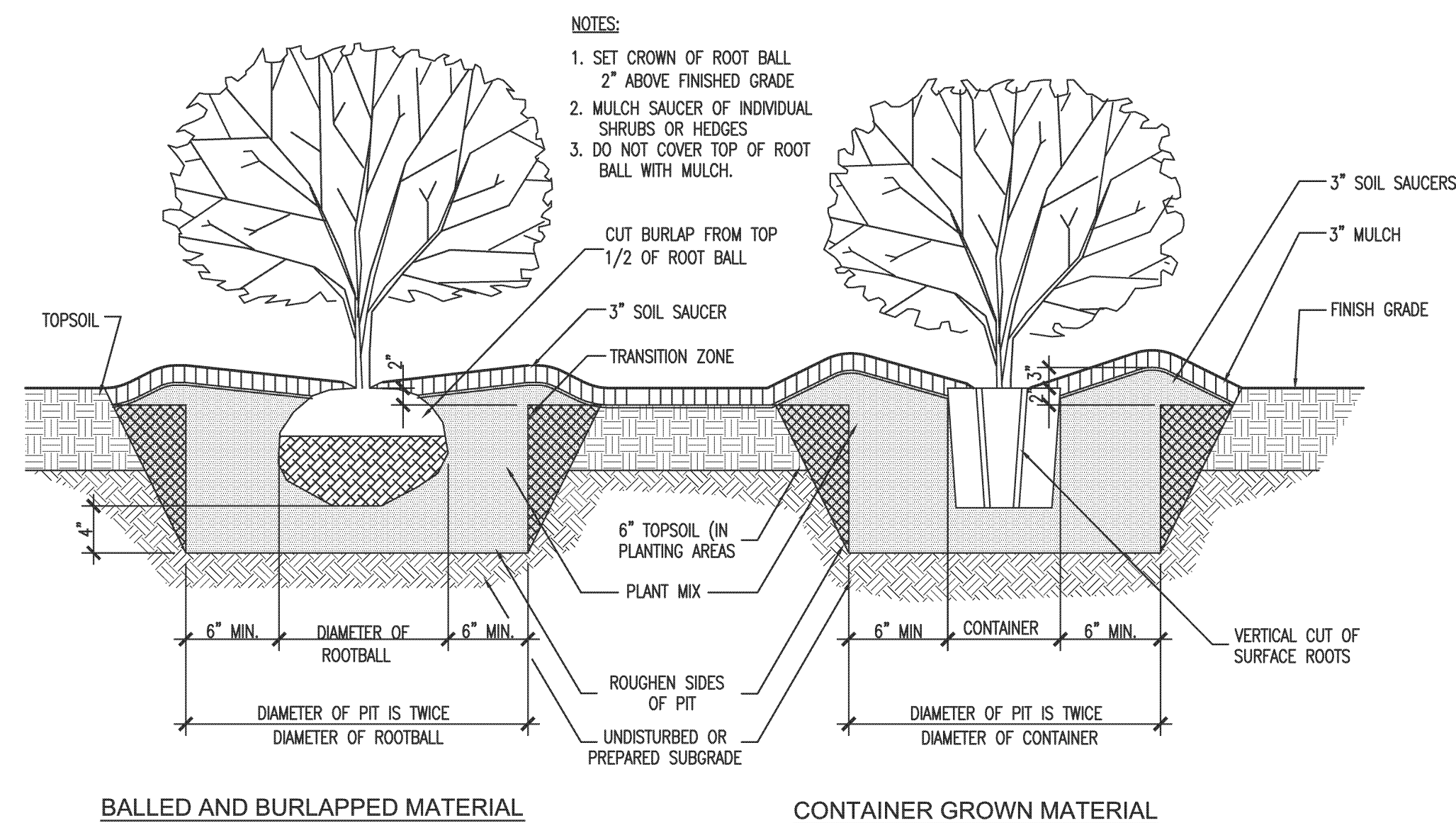
Drawing Number

L1.101



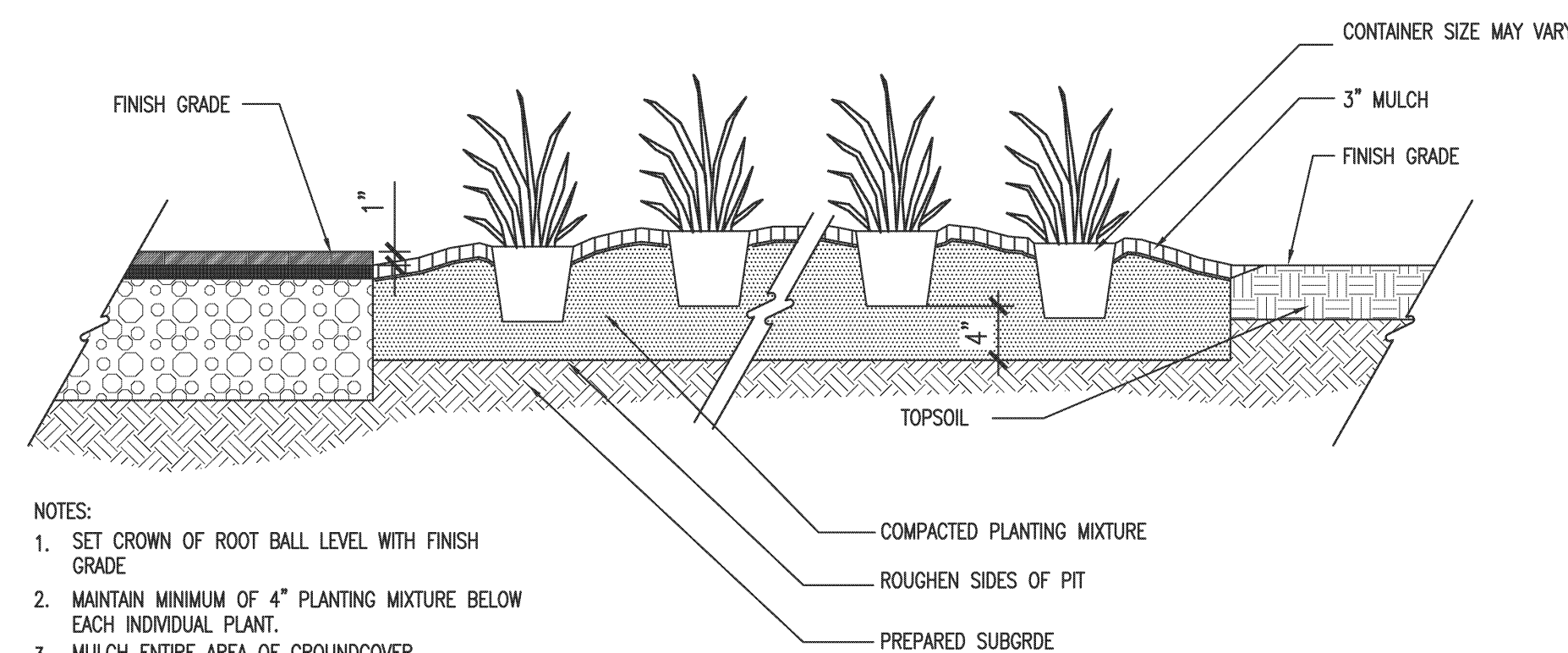
1 STONE MULCH

SCALE: N.T.S.



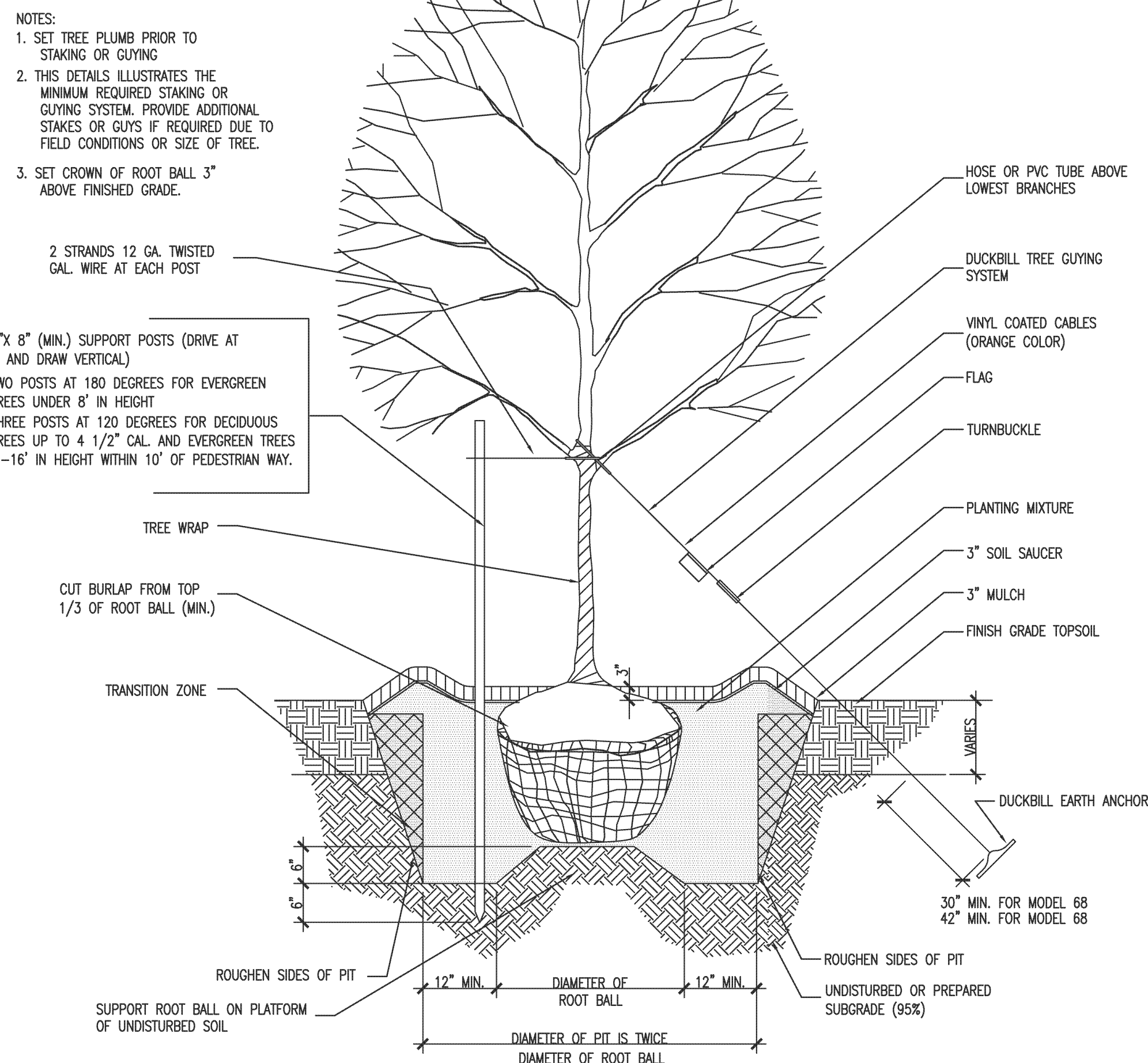
2 SHRUB PLANTING

SCALE: N.T.S.



3 GROUNDCOVER, PERENNIALS OR ANNUALS - CONTINUOUS PLANTING BED

SCALE: N.T.S.



STAKING DETAIL

FOR USE WITH:

- A. DECIDUOUS TREES UNDER 3\"/>
- B. DECIDUOUS TREES 3\"/>
- C. EVERGREEN TREES UNDER 8\"/>
- D. EVERGREEN TREES 8\"/>

GUYING DETAIL

FOR USE WITH:

- A. DECIDUOUS TREES 3\"/>
- B. DECIDUOUS TREE OVER 4 1/2\"/>
- C. EVERGREEN TREES 8\"/>
- D. EVERGREEN TREES OVER 16\"/>

4 TREE PLANTING

SCALE: N.T.S.

ADD ALTERNATE #8
ALTERNATE #8 INCLUDES ALL NEW LANDSCAPE PLANTINGS.
BASE BID INCLUDES ALL LAWN AND SLOPE SEEDING AND RELOCATION OF EXISTING PLANT MATERIAL.